












-  1: Start out going NORTH on MISSION ST / CA-82 N toward CITRUS AVE. 0.1 miles [Map](#)
-  2: Make a U-TURN at CITRUS AVE onto MISSION ST / CA-82 S. 0.5 miles [Map](#)
-  3: Turn SLIGHT RIGHT onto SAN PEDRO RD. 0.3 miles [Map](#)
-  4: Turn SLIGHT LEFT onto JUNIPERO SERRA BLVD. 0.1 miles [Map](#)
-  5: Merge onto I-280 S toward SAN JOSE. 4.4 miles [Map](#)
-  6: Merge onto I-380 E toward US-101 / S F INTL AIRPORT. 1.4 miles [Map](#)
-  7: Merge onto US-101 S toward SAN JOSE. 6.6 miles [Map](#)
-  8: Take the POPLAR AVENUE exit. <0.1 miles [Map](#)
-  9: Stay STRAIGHT to go onto E POPLAR AVE. 0.3 miles [Map](#)
-  10: Turn RIGHT onto N DELAWARE ST. <0.1 miles [Map](#)
-  11: End at **San Mateo High School**
506 N Delaware St, San Mateo, CA 94401, US