









Directions

Distance

Total Est. Time: 36 minutes **Total Est. Distance:** 29.72 miles

-  1: Start out going NORTH on MISSION ST / CA-82 N toward CITRUS AVE. Continue to follow CA-82 N. 1.1 miles
-  2: Merge onto I-280 N toward CIVIC CENTER / BAY BRIDGE. 3.4 miles
-  3: Merge onto US-101 N via the exit on the LEFT toward CIVIC CENTER / BAY BRIDGE. 2.4 miles
-  4: Keep RIGHT to take I-80 E toward BAY BRIDGE / OAKLAND / SEVENTH ST / US-101 N. 6.7 miles
-  5: Merge onto I-880 S toward ALAMEDA / AIRPORT / SAN JOSE. 15.2 miles
-  6: Take the LEWELLING BLVD exit toward SAN LORENZO. 0.1 miles
-  7: Turn LEFT onto LEWELLING BLVD. 0.5 miles
-  8: End at **San Lorenzo High School**
50 E Lewelling Blvd, San Lorenzo, CA 94580, US

Total Est. Time: 36 minutes **Total Est. Distance:** 29.72 miles