














## Directions

## Distance

**Total Est. Time:** 40 minutes **Total Est. Distance:** 36.00 miles

- |  |  |            |
|--|--|------------|
|    | 1: Start out going NORTH on MISSION ST / CA-82 N toward CITRUS AVE.  | 0.1 miles  |
|    | 2: Make a U-TURN at CITRUS AVE onto MISSION ST / CA-82 S.  | 0.5 miles  |
|    | 3: Turn SLIGHT RIGHT onto SAN PEDRO RD.  | 0.3 miles  |
|    | 4: Turn SLIGHT LEFT onto JUNIPERO SERRA BLVD.  | 0.1 miles  |
|    | 5: Merge onto I-280 S toward SAN JOSE.   | 4.4 miles  |
|    | 6: Merge onto I-380 E toward US-101 / S F INTL AIRPORT.  | 1.4 miles  |
|    | 7: Merge onto US-101 S toward SAN JOSE.  | 25.0 miles |
|    | 8: Merge onto CA-85 S via EXIT 398B toward CUPERTINO / SANTA CRUZ.   | 1.8 miles  |
|    | 9: Merge onto CA-237 W / MOUNTAIN VIEW ALVISO RD toward CA-82 N / EL CAMINO REAL / GRANT ROAD / MOUNTAIN VIEW. | 0.5 miles  |
|    | 10: CA-237 W / MOUNTAIN VIEW ALVISO RD becomes GRANT RD.   | 0.5 miles  |
|  | 11: Turn RIGHT onto CUESTA DR.   | 0.5 miles  |
|  | 12: Turn LEFT onto MIRAMONTE AVE.  | 0.3 miles  |
|  | 13: End at <b>St Francis High School</b><br>1885 Miramonte Ave, Mountain View, CA 94040, US                    |            |

**Total Est. Time:** 40 minutes **Total Est. Distance:** 36.00 miles