














Directions

Distance

Total Est. Time: 45 minutes **Total Est. Distance:** 38.82 miles

-  1: Start out going NORTH on MISSION ST / CA-82 N toward CITRUS AVE. 0.1 miles
-  2: Make a U-TURN at CITRUS AVE onto MISSION ST / CA-82 S. 0.5 miles
-  3: Turn SLIGHT RIGHT onto SAN PEDRO RD. 0.3 miles
-  4: Turn SLIGHT LEFT onto JUNIPERO SERRA BLVD. 0.1 miles
-  5: Merge onto I-280 S toward SAN JOSE. 4.4 miles
-  6: Merge onto I-380 E toward US-101 / S F INTL AIRPORT. 1.4 miles
-  7: Merge onto US-101 S toward SAN JOSE. 25.0 miles
-  8: Merge onto CA-85 S via EXIT 398B toward CUPERTINO / SANTA CRUZ. 2.5 miles
-  9: Merge onto E EL CAMINO REAL / CA-82 S toward SUNNYVALE. 3.9 miles
-  10: Turn RIGHT onto NORMAN DR. <0.1 miles
-  11: Turn LEFT onto BRYANT WAY. <0.1 miles
-  12: Turn RIGHT onto ROSALIA AVE. <0.1 miles
-  13: End at **Peterson Middle School**
1380 Rosalia Ave, Sunnyvale, CA 94087, US

Total Est. Time: 45 minutes **Total Est. Distance:** 38.82 miles