















-  1: Start out going NORTH on MISSION ST / CA-82 N toward CITRUS AVE. 0.1 miles [Map](#)
-  2: Make a U-TURN at CITRUS AVE onto MISSION ST / CA-82 S. 0.5 miles [Map](#)
-  3: Turn SLIGHT RIGHT onto SAN PEDRO RD. 0.3 miles [Map](#)
-  4: Turn SLIGHT LEFT onto JUNIPERO SERRA BLVD. 0.1 miles [Map](#)
-  5: Merge onto I-280 S toward SAN JOSE. 4.4 miles [Map](#)
-  6: Merge onto I-380 E toward US-101 / S F INTL AIRPORT. 1.4 miles [Map](#)
-  7: Merge onto US-101 S toward SAN JOSE. 17.2 miles [Map](#)
-  8: Take the MARSH RD exit- EXIT 406- toward ATHERTON / DUMBARTON BR. 0.1 miles [Map](#)
-  9: Turn LEFT onto MARSH RD / CA-84. 0.3 miles [Map](#)
-  10: Turn RIGHT onto BAYFRONT EXPY / CA-84. Continue to follow CA-84 E. 8.8 miles [Map](#)
-  11: Take the NEWARK BLVD / ARDENWOOD BLVD exit. 0.1 miles [Map](#)
-  12: Turn RIGHT onto NEWARK BLVD. 1.0 miles [Map](#)
-  13: Turn RIGHT onto LAFAYETTE AVE. <0.1 miles [Map](#)
-  14: End at **Newark Junior High School** [Map](#)
6201 Lafayette Ave, Newark, CA 94560, US

Total Est. Time: 40 minutes **Total Est. Distance:** 34.99 miles