


















Directions

Distance

Total Est. Time: 1 hour, 56 minutes **Total Est. Distance:** 109.12 miles

-  1: Start out going NORTH on MISSION ST / CA-82 N toward CITRUS AVE. 0.1 miles
-  2: Make a U-TURN at CITRUS AVE onto MISSION ST / CA-82 S. 0.5 miles
-  3: Turn SLIGHT RIGHT onto SAN PEDRO RD. 0.3 miles
-  4: Turn SLIGHT LEFT onto JUNIPERO SERRA BLVD. 0.1 miles
-  5: Merge onto I-280 S toward SAN JOSE. 35.9 miles
-  6: Merge onto CA-85 S toward GILROY. 7.6 miles
-  7: Merge onto CA-17 S toward SANTA CRUZ. 22.1 miles
-  8: Merge onto CA-1 S toward WATSONVILLE / MONTEREY. 40.5 miles
-  9: Take the exit toward MONTEREY. 0.2 miles
-  10: Take the ramp toward FISHERMAN'S WHARF / PENINSULA COLLEGE. <0.1 miles
-  11: Merge onto FREMONT ST. 0.6 miles
-  12: FREMONT ST becomes MUNRAS AVE. <0.1 miles
-  13: Turn LEFT onto WEBSTER ST. <0.1 miles
-  14: Turn RIGHT onto HARTNELL ST. 0.1 miles
-  15: Turn LEFT onto MADISON ST. 0.2 miles
-  16: Turn SLIGHT LEFT onto HERRMANN DR. 0.1 miles
-  17: End at **Monterey High School**
101 Herrmann Dr, Monterey, CA 93940, US

Total Est. Time: 1 hour, 56 minutes **Total Est. Distance:** 109.12 miles