















Directions

Distance

Total Est. Time: 1 hour, 14 minutes **Total Est. Distance:** 68.51 miles

-  1: Start out going NORTH on MISSION ST / CA-82 N toward CITRUS AVE. 0.1 miles
-  2: Make a U-TURN at CITRUS AVE onto MISSION ST / CA-82 S. 0.5 miles
-  3: Turn SLIGHT RIGHT onto SAN PEDRO RD. 0.3 miles
-  4: Turn SLIGHT LEFT onto JUNIPERO SERRA BLVD. 0.1 miles
-  5: Merge onto I-280 S toward SAN JOSE. 35.9 miles
-  6: Merge onto CA-85 S toward GILROY. 7.6 miles
-  7: Merge onto CA-17 S toward SANTA CRUZ. 22.4 miles
-  8: Take CA-1 N toward CA-9 / HALF MOON BAY / BOULDER CREEK. 0.4 miles
-  9: Turn RIGHT onto RIVER ST / CA-9. 0.1 miles
-  10: Turn LEFT onto FERN ST. 0.1 miles
-  11: Turn LEFT onto LIMEKILN ST. <0.1 miles
-  12: LIMEKILN ST becomes CORAL ST. 0.3 miles
-  13: CORAL ST becomes EVERGREEN ST. 0.1 miles
-  14: End at **Harvey West Park**
300 Evergreen St, Santa Cruz, CA 95060, US

Total Est. Time: 1 hour, 14 minutes **Total Est. Distance:** 68.51 miles