














Directions

Distance

Total Est. Time: 55 minutes Total Est. Distance: 52.42 miles

-  1: Start out going NORTH on MISSION ST / CA-82 N toward CITRUS AVE. 0.1 miles
-  2: Make a U-TURN at CITRUS AVE onto MISSION ST / CA-82 S. 0.5 miles
-  3: Turn SLIGHT RIGHT onto SAN PEDRO RD. 0.3 miles
-  4: Turn SLIGHT LEFT onto JUNIPERO SERRA BLVD. 0.1 miles
-  5: Merge onto I-280 S toward SAN JOSE. 35.9 miles
-  6: Merge onto CA-85 S toward GILROY. 13.3 miles
-  7: Take the SANTA TERESA BLVD exit- EXIT 5A. 0.2 miles
-  8: Turn RIGHT onto SANTA TERESA BLVD. 0.1 miles
-  9: Turn RIGHT onto THORNWOOD DR. 0.4 miles
-  10: Turn RIGHT onto WINFIELD BLVD. 0.2 miles
-  11: Turn RIGHT onto CHYNOWETH AVE. 0.6 miles
-  12: Turn RIGHT onto GAUNDABERT LN. 0.1 miles
-  13: End at **Gunderson High School**
622 Gaundabert Ln, San Jose, CA 95136, US

Total Est. Time: 55 minutes Total Est. Distance: 52.42 miles