











-  1: Start out going NORTH on MISSION ST / CA-82 N toward CITRUS AVE. 0.1 miles [Map](#)
-  2: Make a U-TURN at CITRUS AVE onto MISSION ST / CA-82 S. 0.5 miles [Map](#)
-  3: Turn SLIGHT RIGHT onto SAN PEDRO RD. 0.3 miles [Map](#)
-  4: Turn SLIGHT LEFT onto JUNIPERO SERRA BLVD. 0.1 miles [Map](#)
-  5: Merge onto I-280 S toward SAN JOSE. 4.4 miles [Map](#)
-  6: Merge onto I-380 E toward US-101 / S F INTL AIRPORT. 1.4 miles [Map](#)
-  7: Merge onto US-101 S toward SAN JOSE. 67.6 miles [Map](#)
-  8: Take the 10TH ST / CA-152 E exit- EXIT 356. 0.3 miles [Map](#)
-  9: Turn RIGHT onto E 10TH ST. 1.0 miles [Map](#)
-  10: End at **Gilroy High School** [Map](#)
750 W 10th St, Gilroy, CA 95020, US

Total Est. Time: 1 hour, 17 minutes **Total Est. Distance:** 76.11 miles