











Maneuvers

Distance Maps

-  1: Start out going NORTH on MISSION ST / CA-82 N toward CITRUS AVE. 0.1 miles [Map](#)
-  2: Make a U-TURN at CITRUS AVE onto MISSION ST / CA-82 S. 0.5 miles [Map](#)
-  3: Turn SLIGHT RIGHT onto SAN PEDRO RD. 0.3 miles [Map](#)
-  4: Turn SLIGHT LEFT onto JUNIPERO SERRA BLVD. 0.1 miles [Map](#)
-  5: Merge onto I-280 S toward SAN JOSE. 14.6 miles [Map](#)
-  6: Merge onto CA-92 E toward SAN MATEO / HAYWARD. 0.8 miles [Map](#)
-  7: Take the RALSTON AVE exit toward BELMONT. 0.2 miles [Map](#)
-  8: Turn LEFT onto RALSTON AVE. 1.9 miles [Map](#)
-  9: Turn RIGHT onto ALAMEDA DE LAS PULGAS. 0.4 miles [Map](#)
-  10: End at **Carlmont High School** [Map](#)
1400 Alameda, Belmont, CA 94002, US

Total Est. Time: 25 minutes **Total Est. Distance:** 19.35 miles